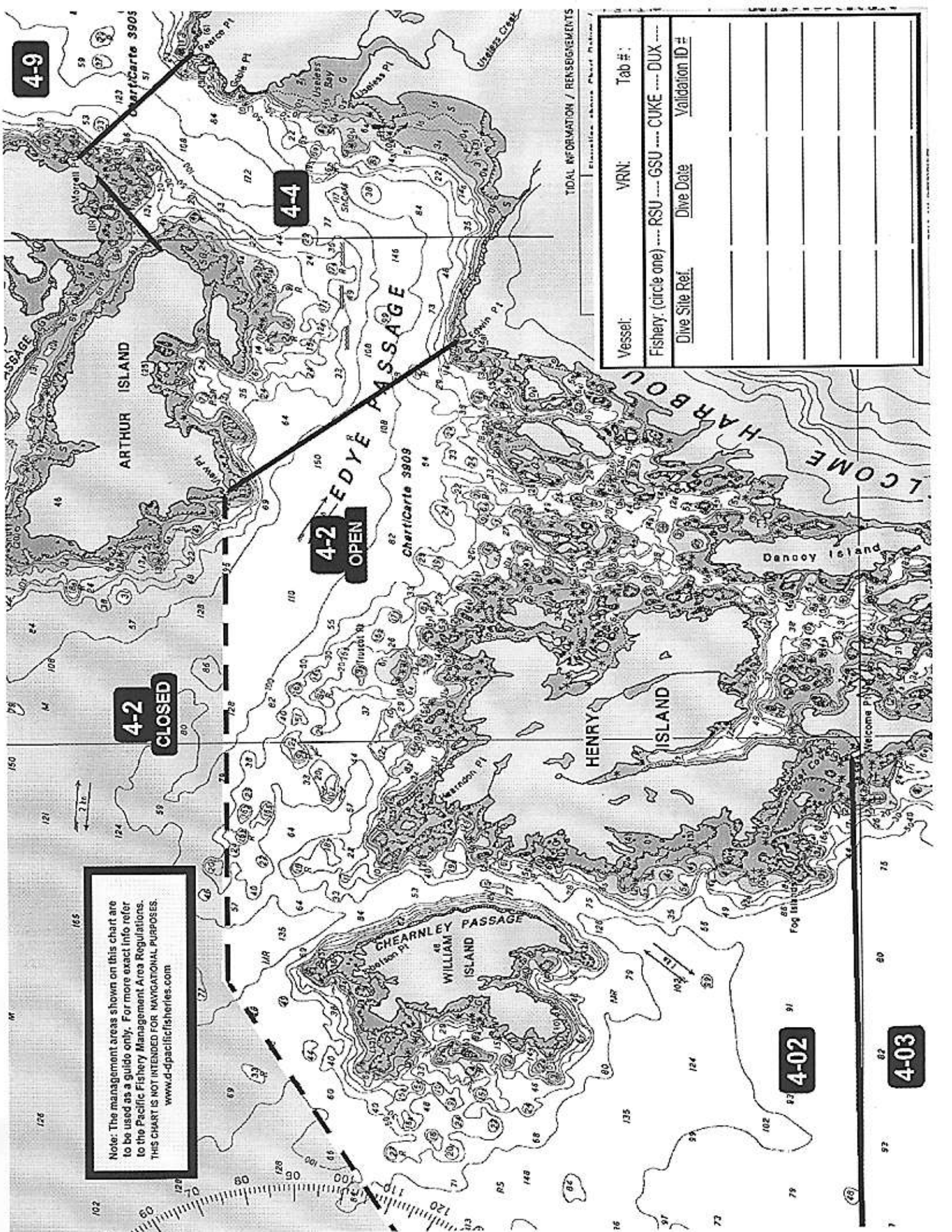


Figure 1. QMA 4C North Porcher Island: Portion of Subarea 4-2, Subareas 4-3 and 4-4, portion of Subarea 4-9 and portion of Subarea 4-12. West Stephens Island CNTR: Portion of Subarea 4-2. See section 5 in Appendix 1 for a full description of all closures.

Note: The management areas shown on this chart are to be used as a guide only. For more exact info refer to the Pacific Fishery Management Area Regulations. THIS CHART IS NOT INTENDED FOR NAVIGATIONAL PURPOSES. www.d-pacificfisheries.com



TIDAL INFORMATION / RENDEZVOUS

Vessel:	VRN:	Tab #:
Fishery: (circle one) --- RSU --- GSN --- CUKE --- DUX ---		
Dive Site Ref.	Dive Date	Validation ID #

4-2
CLOSED

4-2
OPEN

4-9

4-4

4-02

4-03

102

120

140

160

180

200

220

240

260

280

300

320

340

165

124

108

80

64

48

32

16

0

16

32

48

64

80

96

112

128

144

160

176

192

208

224

240

256

272

288

304

320

336

102

120

140

160

180

200

220

240

260

280

300

320

340

360

380

400

420

440

460

480

500

520

540

560

580

600

620

640

660

680

165

124

108

80

64

48

32

16

0

16

32

48

64

80

96

112

128

144

160

176

192

208

224

240

256

272

288

304

320

336

102

120

140

160

180

200

220

240

260

280

300

320

340

360

380

400

420

440

460

480

500

520

540

560

580

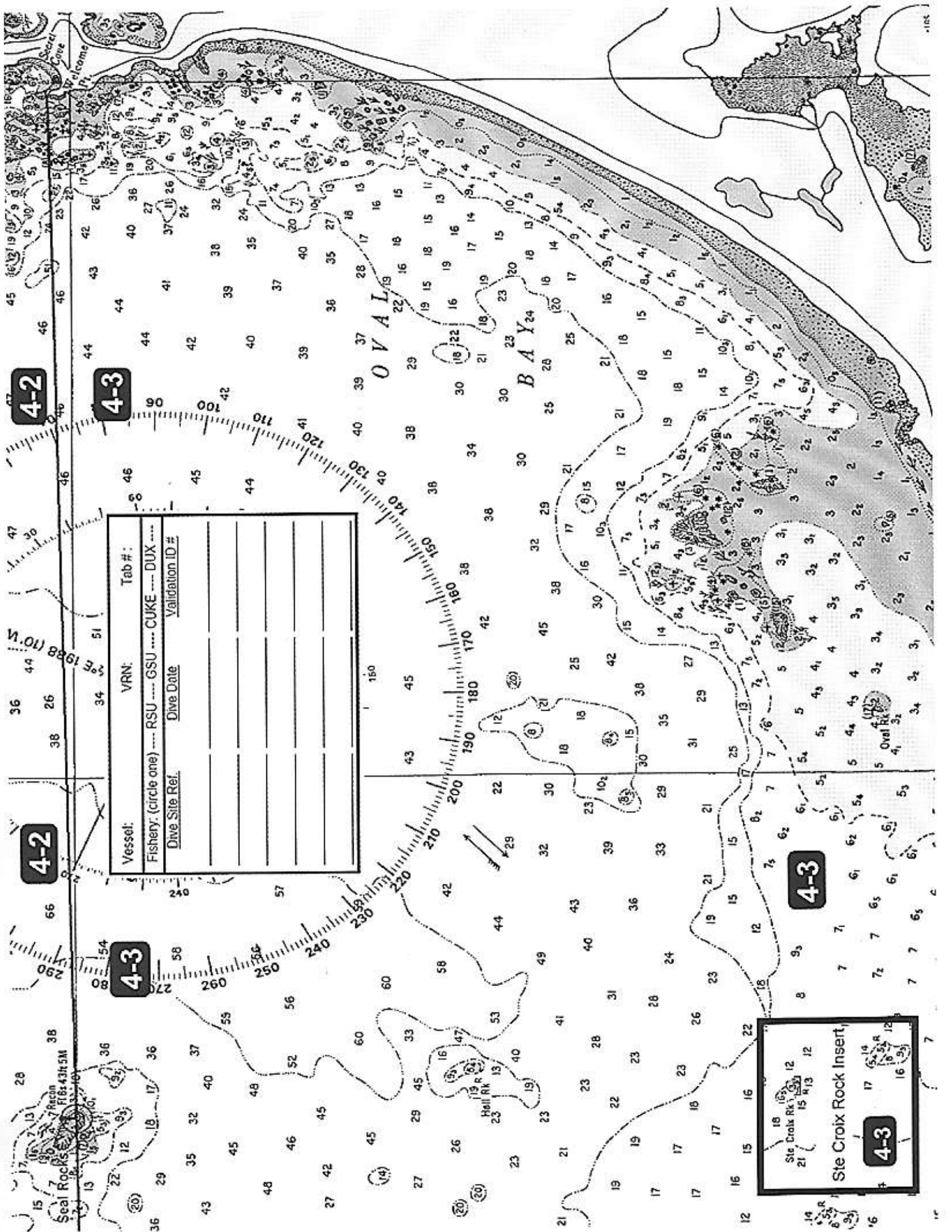
600

620

640

660

680



Vessel:	VRN:	Tab #:
Fishery: (circle one) ---- RSU ---- GSU ---- CUKE ---- DUX ----		
Dive Site Ref.	Dive Date	Validation ID #

4-2

4-2

4-3

4-3

4-3

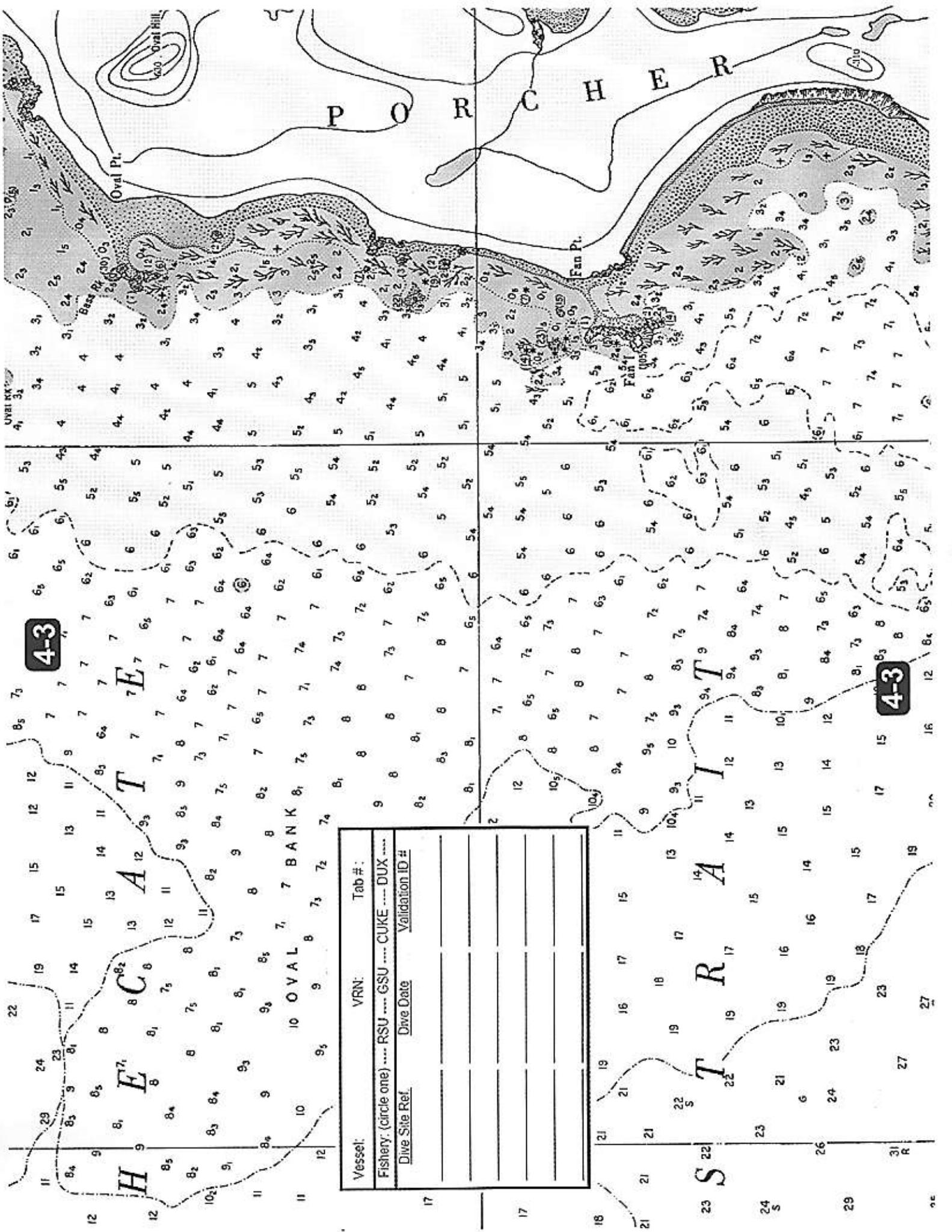
Ste Croix Rock Insert

18
16
15
12
17
16

1988 (T.O.V)

Seal Rocks
Hell Rock
Ste Croix Rock

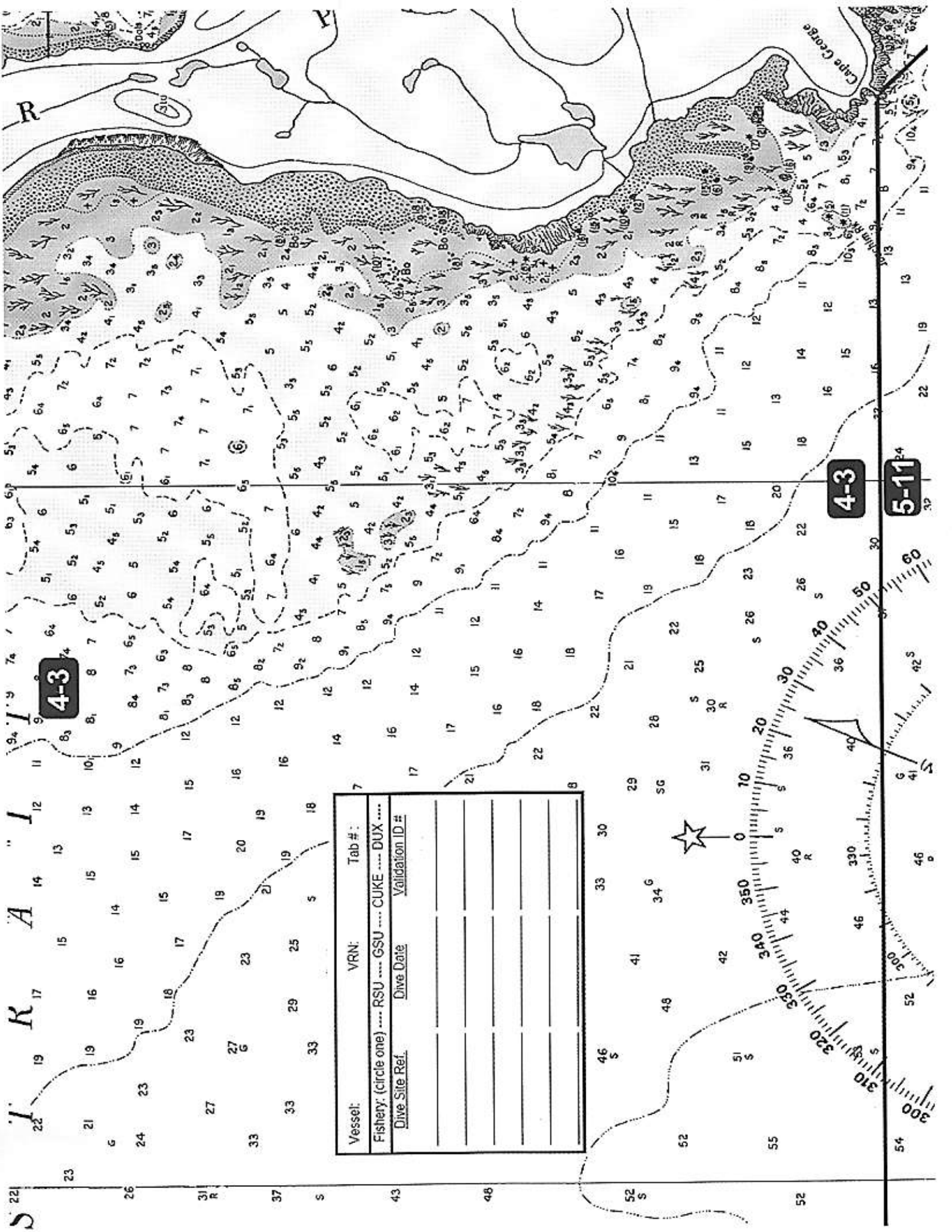
OVAL BAY



Vessel:	VRN:	Tab #:
Fishery: (circle one) RSU GSU CUKE DUX		
Dive Site Ref.	Dive Date	Validation ID #
_____	_____	_____
_____	_____	_____
_____	_____	_____
_____	_____	_____

4-3

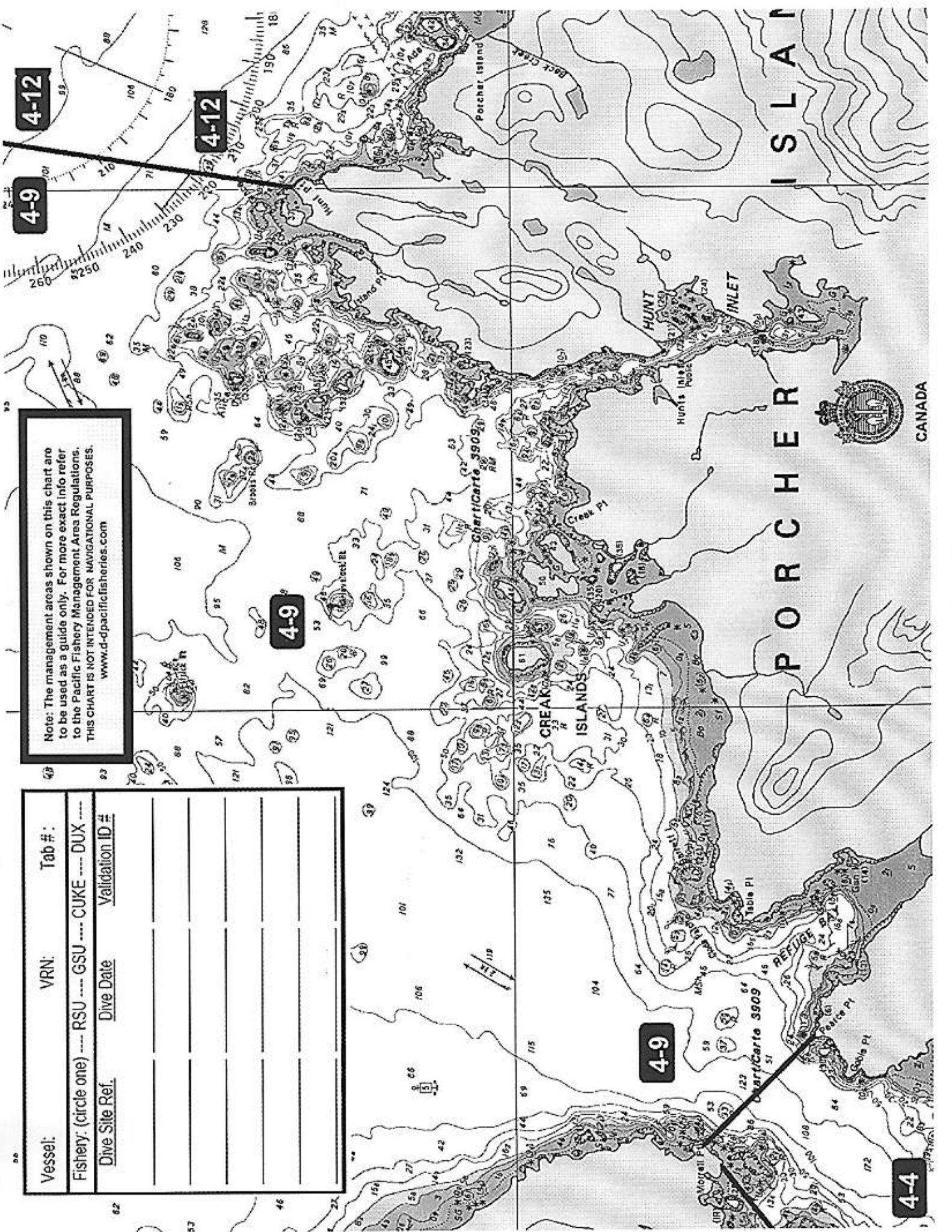
4-3

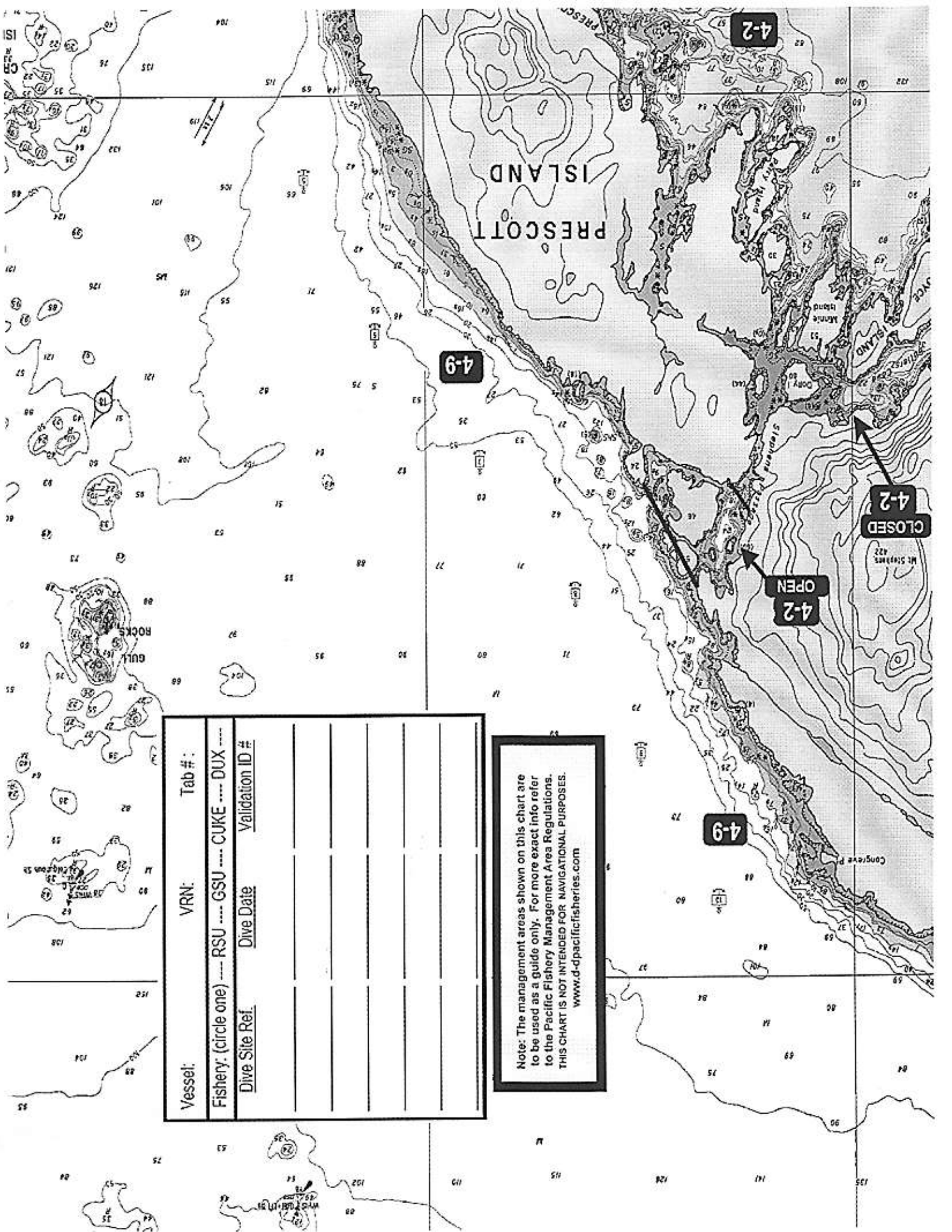


Vessel:	VRN:	Tab #:
Fishery: (circle one) RSU GSU CUKE DUX		
Dive Site Ref.	Dive Date	Validation ID #
_____	_____	_____
_____	_____	_____
_____	_____	_____
_____	_____	_____
_____	_____	_____

Vessel:	VRN:	Tab #:
Fishery: (circle one) ---- RSU ---- GSU ---- CUKE ---- DUX ----		
Dive Site Ref.	Dive Date	Validation ID #
_____	_____	_____
_____	_____	_____
_____	_____	_____
_____	_____	_____

Note: The management areas shown on this chart are to be used as a guide only. For more exact info refer to the Pacific Fishery Management Area Regulations. THIS CHART IS NOT INTENDED FOR NAVIGATIONAL PURPOSES. www.d-pacificfisheries.com



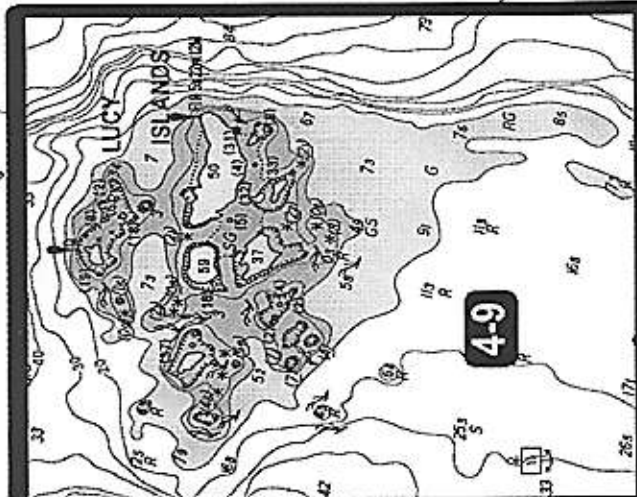


Vessel:	VRN:	Tab #:
Fishery: (circle one) ---- RSU ---- GSU ---- CUKE ---- DUX ----		
Dive Site Ref.	Dive Date	Validation ID #:

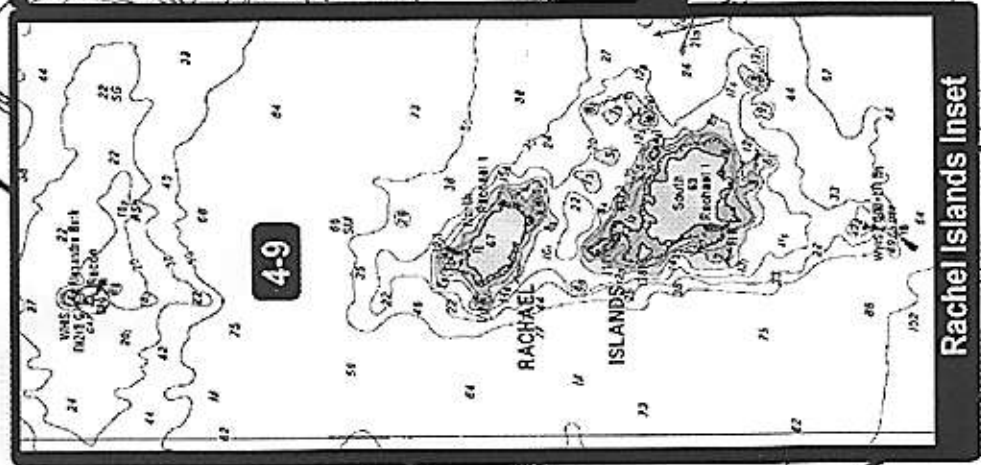
Note: The management areas shown on this chart are to be used as a guide only. For more exact info refer to the Pacific Fishery Management Area Regulations. THIS CHART IS NOT INTENDED FOR NAVIGATIONAL PURPOSES. www.d-pacificfisheries.com

Vessel:	VRN:	Tab #:
Fishery: (circle one) --- RSU --- GSU --- CUKE --- DUX ---		
Dive Site Ref.:	Dive Date:	Validation ID #:

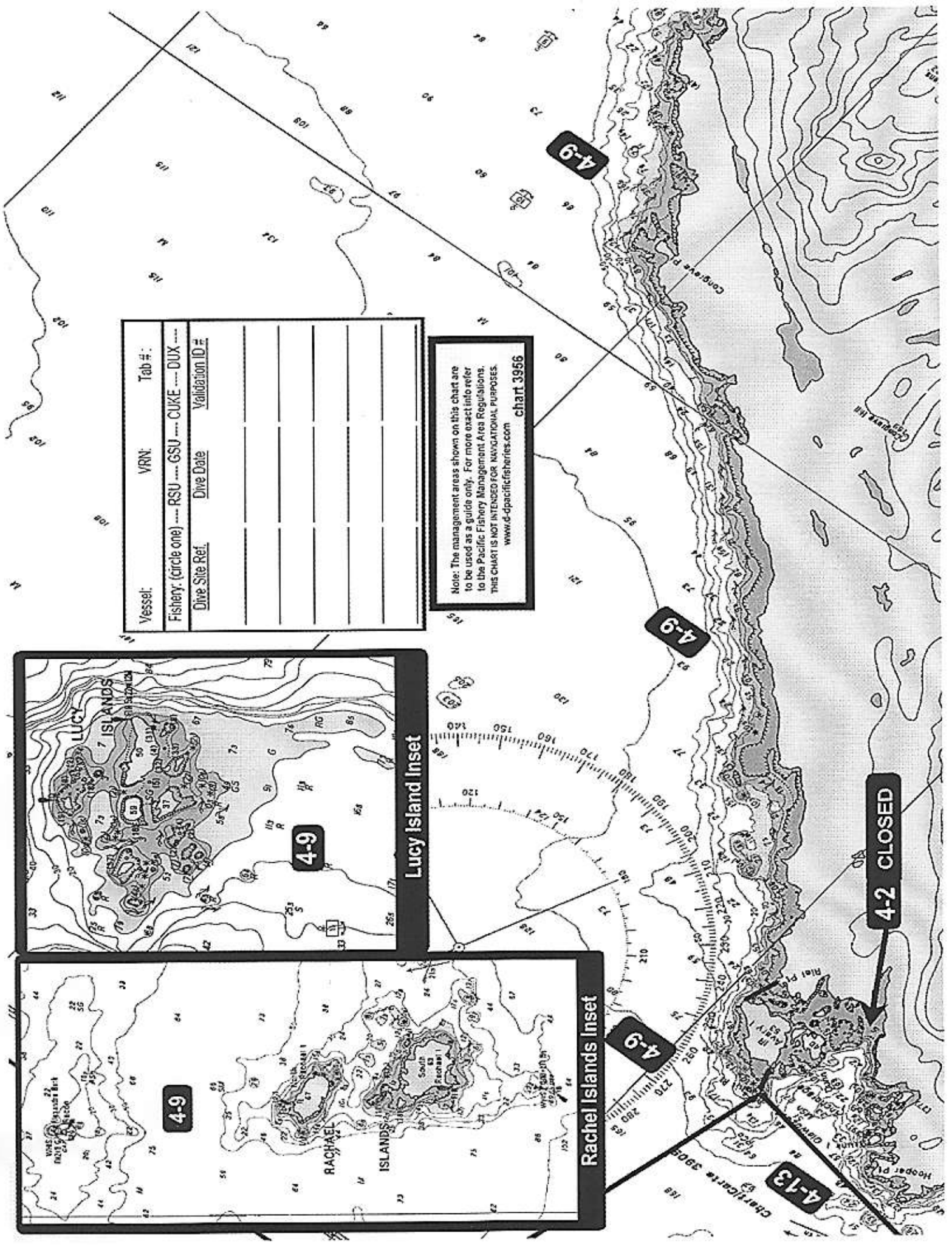
Note: The management areas shown on this chart are to be used as a guide only. For more exact info refer to the Pacific Fishery Management Area Regulations. THIS CHART IS NOT INTENDED FOR NAVIGATIONAL PURPOSES.
www.d-pacificfisheries.com chart 3956

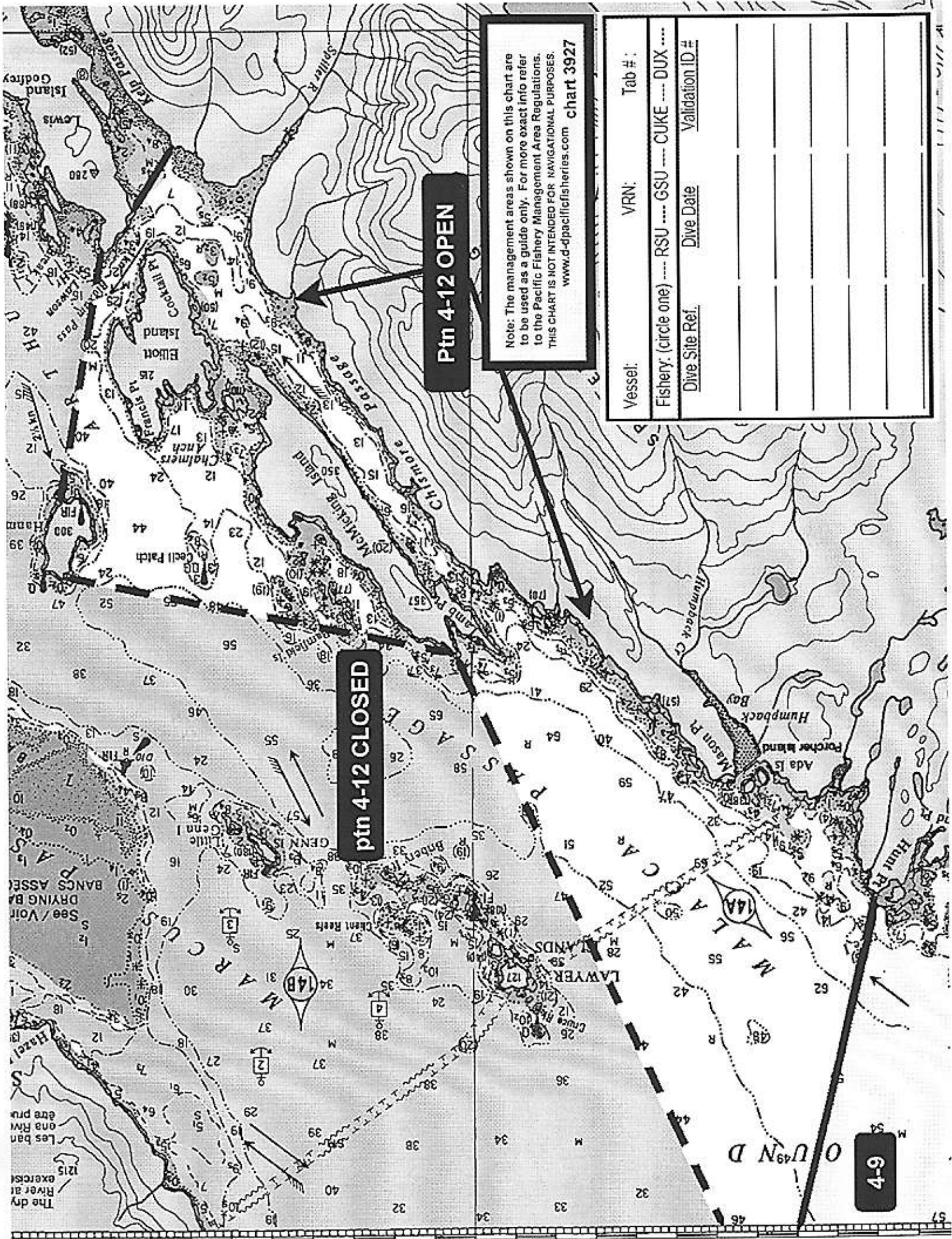


Lucy Island Inset



Rachel Islands Inset





Ptn 4-12 OPEN

Ptn 4-12 CLOSED

Note: The management areas shown on this chart are to be used as a guide only. For more exact info refer to the Pacific Fishery Management Area Regulations. THIS CHART IS NOT INTENDED FOR NAVIGATIONAL PURPOSES. www.d-pacificfisheries.com chart 3927

Vessel:	VRN:	Tab #:
Fishery: (circle one) ---- RSU ---- GSU ---- CUKE ---- DUX ----	Dive Date	Validation ID #
Dive Site Ref.		

4-9